














MAP LU-4 **LEGEND**

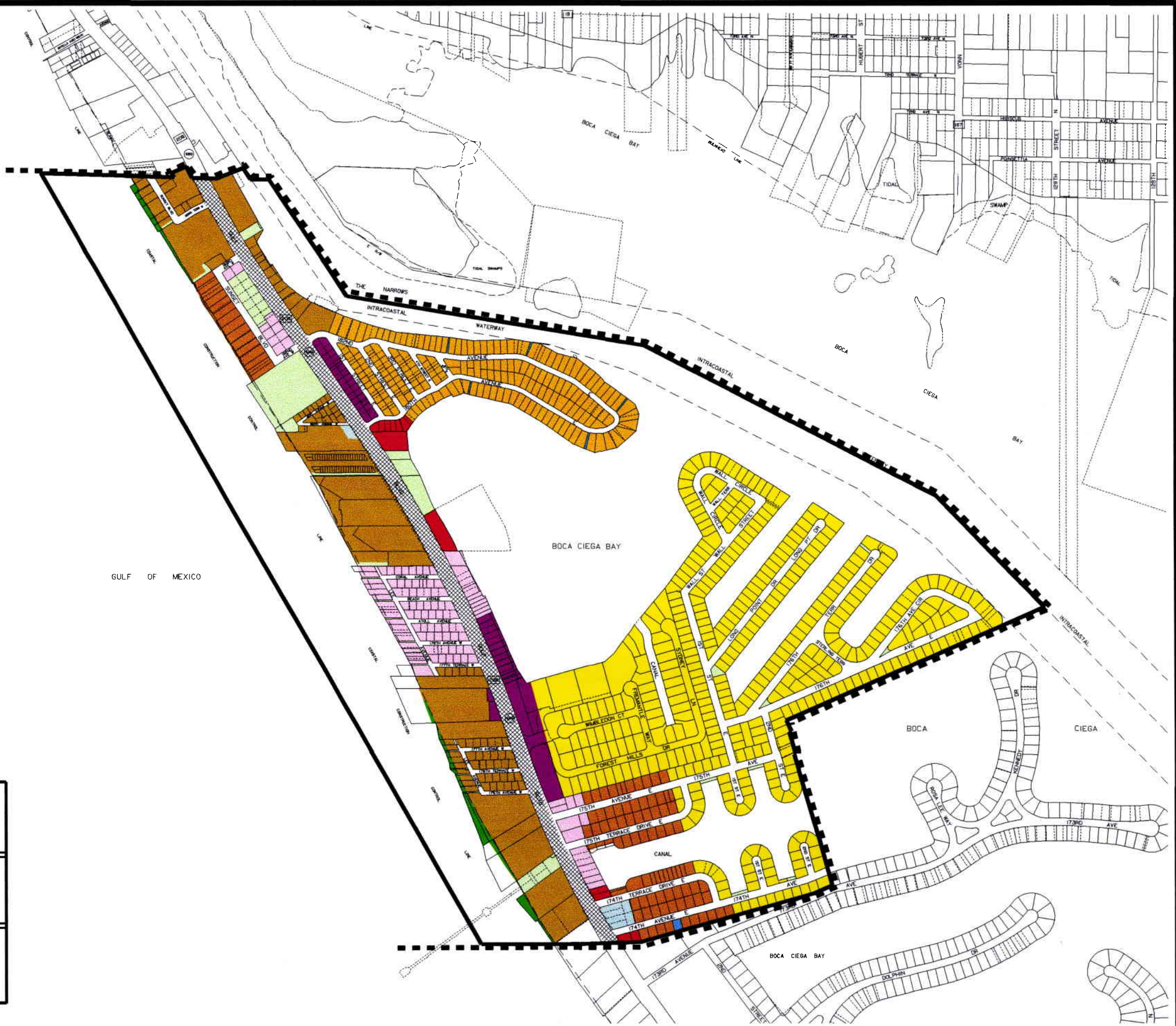
**FUTURE LAND USE MAP
2013 - 2025**

	RESIDENTIAL URBAN
	RESIDENTIAL LOW MEDIUM
	RESIDENTIAL MEDIUM
	RESIDENTIAL HIGH
	RESIDENTIAL/OFFICE/RETAIL
	RESORT FACILITIES MEDIUM
	COMMERCIAL GENERAL
	PRESERVATION
	RECREATION/OPEN SPACE
	INSTITUTIONAL
	TRANSPORTATION/UTILITY

COASTAL STORM AREA
 COASTAL STORM AREA LINE


FUTURE TRANSPORTATION
 4 LANE MAJOR ARTERIAL

SOURCE: TOWN OF REDINGTON SHORES



TOWN OF REDINGTON SHORES
 PINELLAS COUNTY, FLORIDA

SCALE 1" = 700'
 9-DEC-2008



PREPARED FOR
PINELLAS PLANNING COUNCIL
 GRAPHICS PREPARED BY THE OFFICE OF THE
PINELLAS COUNTY PROPERTY APPRAISER
JIM SMITH